

MAP UPDATED BY:  
 AERIAL SURVEY AND PHOTO, INC  
 546 AIRPORT ROAD - PO BOX 659  
 NORRIDGEWOCK, ME 04957  
 TEL 207-634-2006 FAX 207-634-2008  
 aerialsurveyandphoto.com  
 PLOT DATE 9-7-2010

Bath



Woolwich

Phippsburg




Georgetown

**MAP LEGEND**




**Zoning District**

-  Rural Residential 1
-  Rural Residential 2

**Shoreland Overlay District**

-  Shoreland
-  Special Protection
-  Resource Protection


**Other Map Features**

-  Water Body
-  Wetland
-  Adjacent Town
-  Tax Parcels (2008)

**CERTIFICATION**  
 THE SIGNATURE AND SEAL OF THE TOWN CLERK CERTIFIES THAT THIS IS A TRUE COPY OF THE TOWN OF ARROWSIC OFFICIAL ZONING MAP ADOPTED AT TOWN MEETING.

ATTEST: \_\_\_\_\_  
 DATE: \_\_\_\_\_

**NOTE:**  
 A map of Coastal Bluff Hazards, compiled by the Maine Geological Survey (2002) is available from the Arrowsic Town Clerk.



**TOWN OF ARROWSIC**  
**Zoning Map**

Adopted June 16, 2010

0 600 1,200 2,400 3,600 4,800 Feet  
 MAP SCALE 1 INCH EQUALS 1,200 FEET

